

DIRECTIONS TO **Maison** MINATEC




LYON
VALENCE



N481 Sortie 16
Grenoble Gares
Europe
Polygone Scientifique

A480 Sortie 2
Fontaine Centre
Grenoble Gares
Europe



CHAMBÉRY
GAP
SISTERON


GRENOBLE

 **MAISON MINATEC :**
3 Parvis Louis Néel, 38054 Grenoble


 **GPS COORDINATES :**
Latitude : 48.856614 Longitude : 2.3522219

P1 **PARKING :** **P2**
DoyenWeil parking garage Europole Gare parking garage


 **BY CAR :** When arriving from Lyon or Valence take Exit 16 off of the N481; go over the pont d'Oxford bridge; follow signs to MINATEC via rue des Martyrs.


 When arriving from Chambéry, Gap, or Sisteron take Exit 2 off of the A480; follow signs to MINATEC via rue Félix Esclangon.

●●● Cross the pedestrian square Parvis Louis Néel to the entrance.

 **WALKING :** From the train station, take the pedestrian tunnel to the Europole exit; walk along avenue du Doyen Louis Weil and cross the pedestrian square Parvis Louis Néel to the MINATEC entrance.

 **PUBLIC TRANSPORTATION :** Take Tramway line B toward Grenoble Presqu'île; get off at the Cité international stop; MINATEC is across the street.

 **BY TRAIN :** Get off at the Grenoble train station. You can reach MINATEC by Tramway (5 minutes); you can walk (10 minutes); or you can take a taxi (5 minutes).

 **BY PLANE :** MINATEC is a 30-minute drive from Grenoble-Isère airport; a 50-minute drive from Lyon Saint-Exupéry airport; and a 90-minute drive from the Geneva, Switzerland airport.